

PLAN SHOWING THE PROPOSED CONSTRUCTION OF BUILDING  
AT PLOT NO 1A, S. NO 233/2, T. S. NO 82/4 BLOCK NO OLD 1B,

NEW 3, ARUMBAKKAM VILLAGE, MADRAS -

SCALE: 1" = 8'-0"

ARUMBAKKAM BUS STAND

POONAMALLE HIGH ROAD

JANAKIRAM COLONY ROAD

INDIAN HOSPITAL



PRO SITE  
NAGAR TIRUPATI

VALLUVAR STREET

TIPPING INSTITUTE

KEY PLAN

N.T.S.

JOINERY DETAILS

D DOOR	3'-3" x 7'-0"	1.00 x 2.13
D <sub>1</sub>	3'-0" x 7'-0"	0.91 x 2.13
D <sub>2</sub>	2'-6" x 7'-0"	0.76 x 2.13
W WINDOW	5'-0" x 4'-6"	1.52 x 1.37
W <sub>1</sub>	4'-6" x 4'-6"	1.37 x 1.37
W <sub>2</sub>	4'-0" x 4'-6"	1.22 x 1.37
V VENTILATOR	3'-0" x 1'-6"	0.91 x 0.46

DETAILS OF AREA

PLOT AREA : 836 sq. ft. ; 78 m<sup>2</sup>  
PLINTH AREA : 532 sq. ft. ; 49 m<sup>2</sup>

REFERENCE

PROPOSED  
SITE BOUNDARY  
ROAD

OWNER

LICENSED SURVEYOR

M. RAJAGOPALAN, D.C.E.  
Licenced Surveyor No. 394 Class-1  
CORPORATION OF MADRAS.  
19, Vyasar Nagar Colony II Street,  
MADRAS-600 039



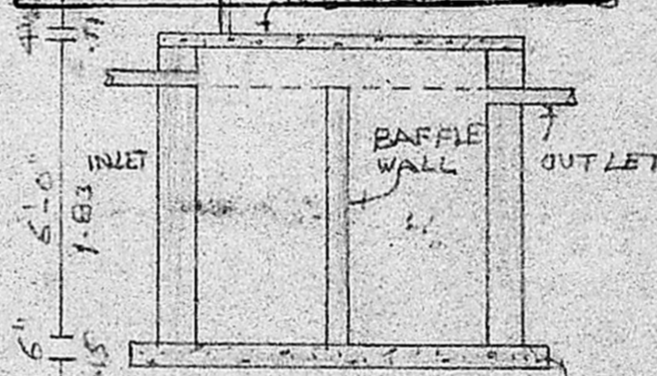
9" TH. PARAPET WALL  
WEATHERING COURSE  
6" TH. R.C.C. ROOF SLAB IN  
CC 1:2:4 MIX.  
BRICK WORK IN CM 1:5 MIX

FLOOR FINISHING  
P.C.C. 1:4:8 MIX


SAND FILLING  
MMDA [A]/PP No. /  
C.No. A. 16463/89  
Asst. Revised plan dt. 4-10-89.

Scrutiny  
PART I 28/11/89

PART II  
A.P. D.P.



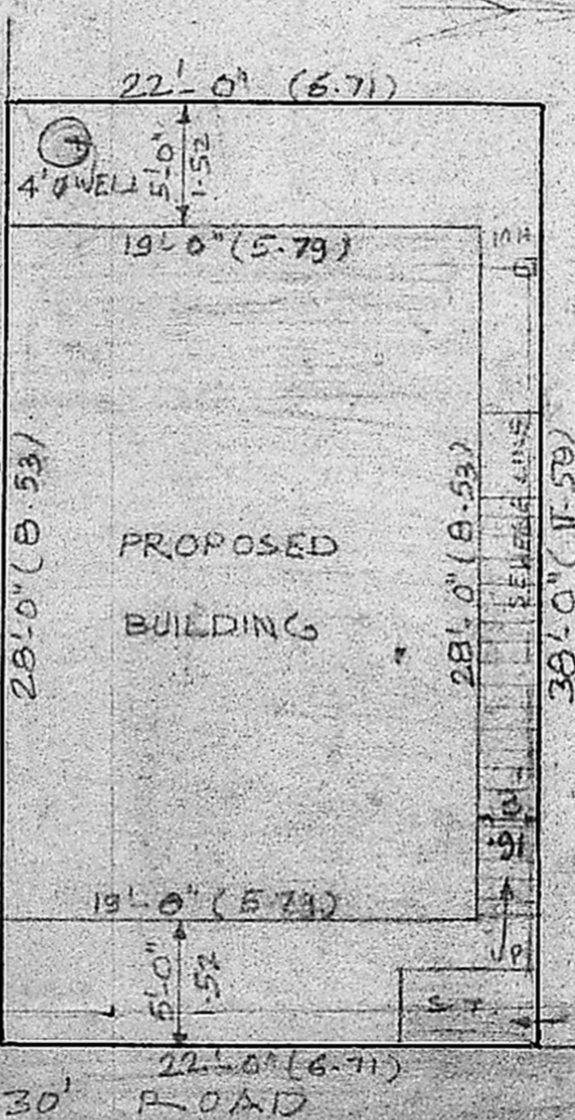
C.S. OF SEPTICK TANK  
SCALE 1:4-0"



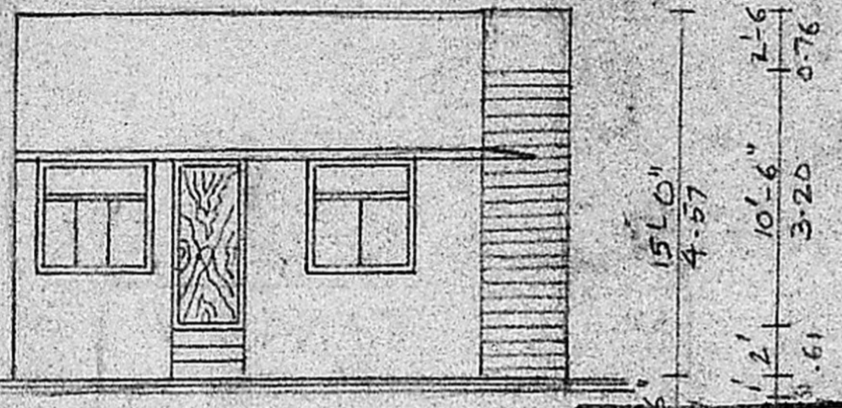
C.S. OF WELL  
SCALE 1:4-0"

Planning Permit No. A/16463/89  
**APPROVED**  
Subject to the conditions in  
this office letter.  
No. A/16463/89 29/11/89  
FOR MEMBER SECRETARY  
MADRAS METROPOLITAN  
DEVELOPMENT AUTHORITY

SECTION ON AA

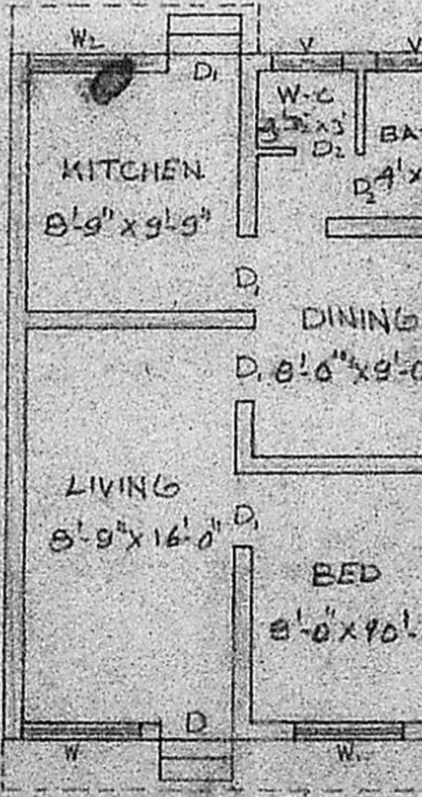


SITE PLAN  
SCALE: 1" = 8'-0"



ELEVATION

19'-0" (5.79)



GROUND FLOOR PLAN

19'-0" x 28'-0" = 49.42 m<sup>2</sup>